

TRIP TO NORTHERN NORWAY JUNE/JULY 2012



Day 18 we left Norway for a while. There is much better roads in Finland and Sweden, and it is much quicker to go that way when we are going home.



Here we are on the [Sami bridge](#), which is crossing the [Tana river](#) at [Utsjoki](#) in [Lapland](#) in [Finland](#). The Tana River is running along the border between Norway and Finland here.



The border crossing here in Utsjoki is the worlds most northern border crossing.



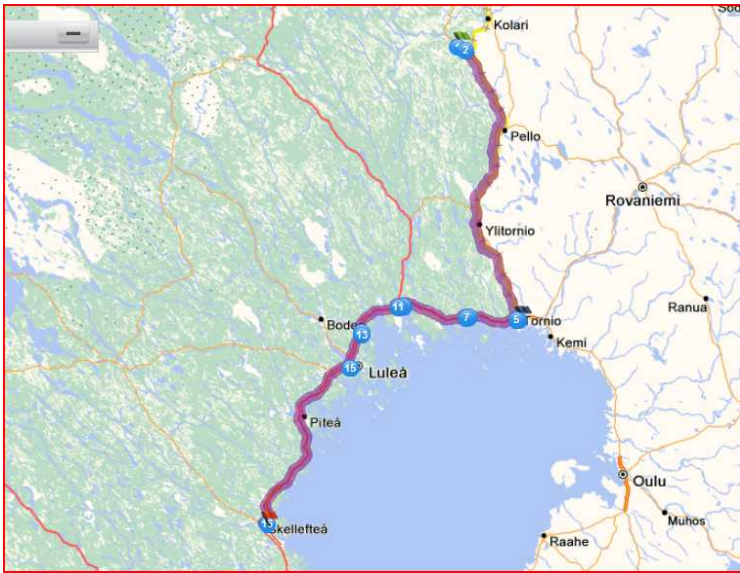
A bit further to the south we met this reindeer. We saw reindeer a lot times when we went through Finland.



Here we have arrived at [Pajala Camping](#), which lies next to [Torne River](#) in Sweden.



Kjell is connecting the electricity.



Day 19 we continued until we were past [Skellefteå](#).



Here we are in [Juoksengi](#). The Arctic Circle is going straight through the town, so the town calls itself the Arctic Circle Town.



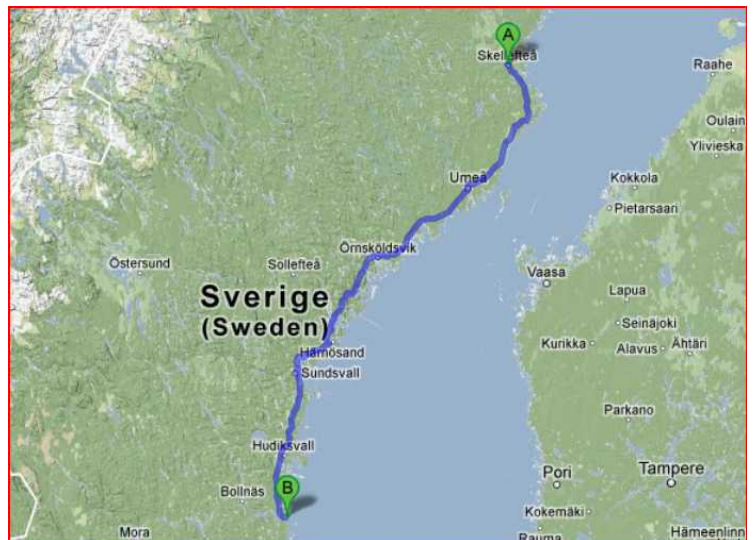
A poster is telling about the Arctic Circle Path.



Here we have arrived at [Skellefteå Camping](#). It is a large and well organized site.



A picture of some of the service buildings.



Day 20 we are driving from Skellefteå to [Ljusne](#).



This is at [Ljusnefors Camping](#).
It is a small and idyllic site.

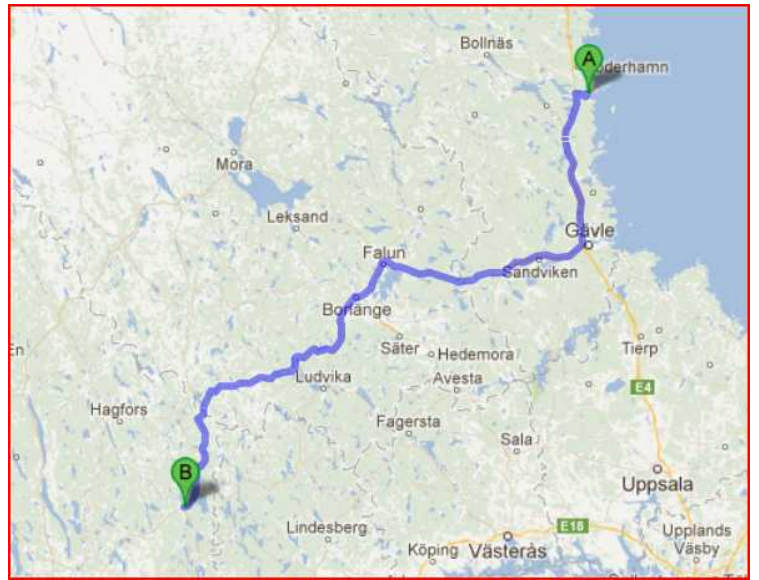


Kjell is admiring the scenery?



A few pictures from the site, which lies next to the river [Ljusnan](#) where it is flowing out into [Bothnian Sea](#).



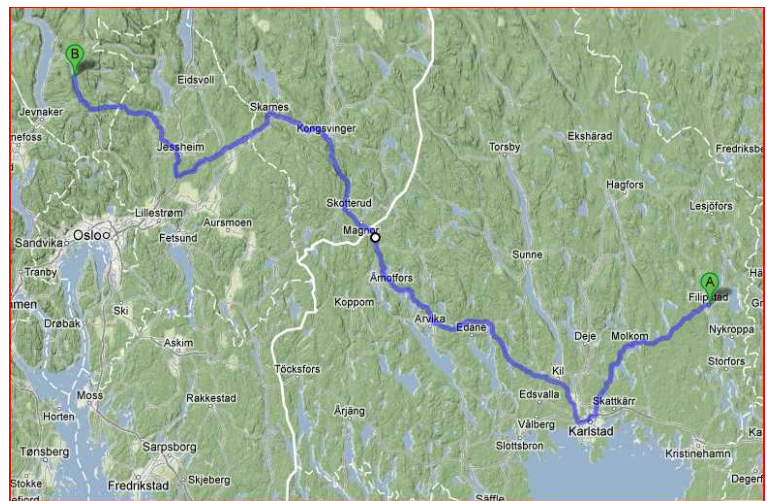


Day 21 we are pushing on to [Filipstad](#).



Here we are at [Munkeberg Camping](#) in Filipstad.

A couple of pictures from the site.



Day 22: The last stage home to Gran.