

CROATIA 22. - 30. JULY

Monday, July the 27th, we went from Trogir by ferry from Split to Supetar on Brac. We did not stop in Split, but drove directly down to the ferry dock.



A few pictures of Split that are taken from Internet.




Split is the second largest city in Croatia with nearly 200,000 inhabitants. It is the county capital of Split-Dalmatia county. It has many historic and cultural sights. Split was founded in 200 century AD The town center consists of and is built around the Roman emperor Diocletian's palace.




Here we on board the ferry and looking down on the quay.



On the way out from the quay.



A picture of the old town.




More of the old town.



A few more images of Split before we leave it.



This is the westernmost tip of the cape that Split is situated on.



The last picture of Split.



Here we are arriving at Brač and Supetar.

[Brač](#) is the third largest island in the Adriatic and has the highest mountain, Vidova Gora or St. Vid, which is 778m high. There live about 14,000 people on Brač. The island has its own airport, [Bol Airport](#). The economy is mainly based on tourism as well as the production of wine, olives and figs. From ancient times, the island was famous for its goats. The island is also known for the production of white stone.



On the island of Brač we had booked an apartment via Booking.com called [Apartments Renata](#).



The apartment is located on the outskirts of the little place called [Pučišća](#). The town has about 2000 inhabitants. [Pučišća](#) is known for its stone production and most of the houses on the premises is built of local stone. There are also a large production of olive oil, wine and figs. In recent years, the tourism industry increased much.



Here we have installed ourselves and I'm testing the terrace.



On our way to down town.



Pučišća seen from the sea.



Ready to eat at one of the restaurants on the harbor. Riad and Jane had rented a house in the center of Pučišća. Alexander is with them.



They we rent from has a couple of ducks. Here they have got a tub of water each.



Tuesday, July the 28th, we went for a trip on the south and east coast of Brač. Here we are in [Bol](#), looking down to the marian.



A couple of tourist boats are out in the harbor. Bol is the oldest village on Brač.



A restaurant in the old town.



The parking lot above Zlatni Rat.






[Zlatni Rat](#) seen from above. It is one of the most famous beaches in Croatia. When we were there, there was quite a lot of people there.



This is just before we come to [Sumartin](#).



The pub here does not seem to be open.



Here we see a bit of [Sumartin](#).



These are sunbathing on the rocks.



At the harbor in [Sumartin](#). It is the newest of the small towns on Brač. It was founded in 1645 by pilgrims who tried to escape from the Turks. Folk her on the east coast here has a different dialect than the people on the rest of the island.



More pictures from the port of Sumartin. From here there is a ferry to Makarska on the mainland.



From Sumartin we drove north to [Povlja](#).



In the town.



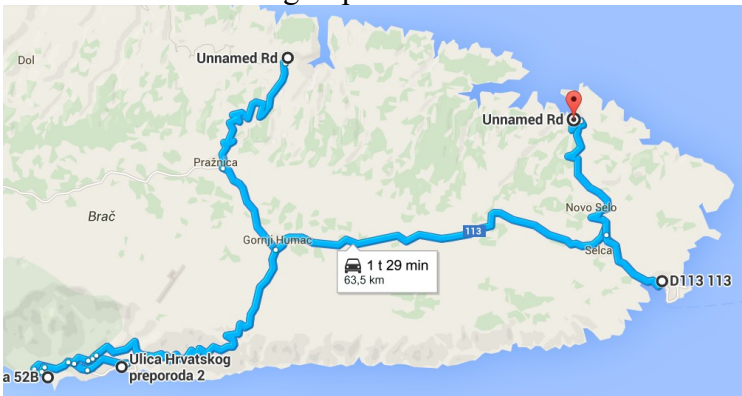
A statue.



A last glimpse of the town.



One of the quarries of Povlja.



This was the driving route we had that day.



When we came back to Pučišća, we took some pictures from the harbor area.





The restaurant where we ate the last evening.



Parking the car for the day.



The ducks have turned one of the tubs over.



We live here, in the ground floor.



Huge flowering.



The next day we went to [Postira](#).



Further on to [Splitska](#).



After there to [Supetar](#). There are 3500 inhabitants here, and it is from here that the car ferry to Split.

The car runs on water.



View to the ferry harbor.

This is how it looks like behind the beach.



Sutivan lies north west on the island.



Then we drive across the island. Here west is not so much vegetation, and there are a lot of rocks.



Arriving in Ložišća situated west on the island.



Here there is a traffic light, because the main road running through the town is so narrow that two cars can not pass each other.





Right after Ložišća we come to [Bobovišća](#).



Milna.



[Milna](#) is the westernmost resort on the island. It has a good harbor, and there were many boats here. [Link](#)



Then to [Dračevica](#).



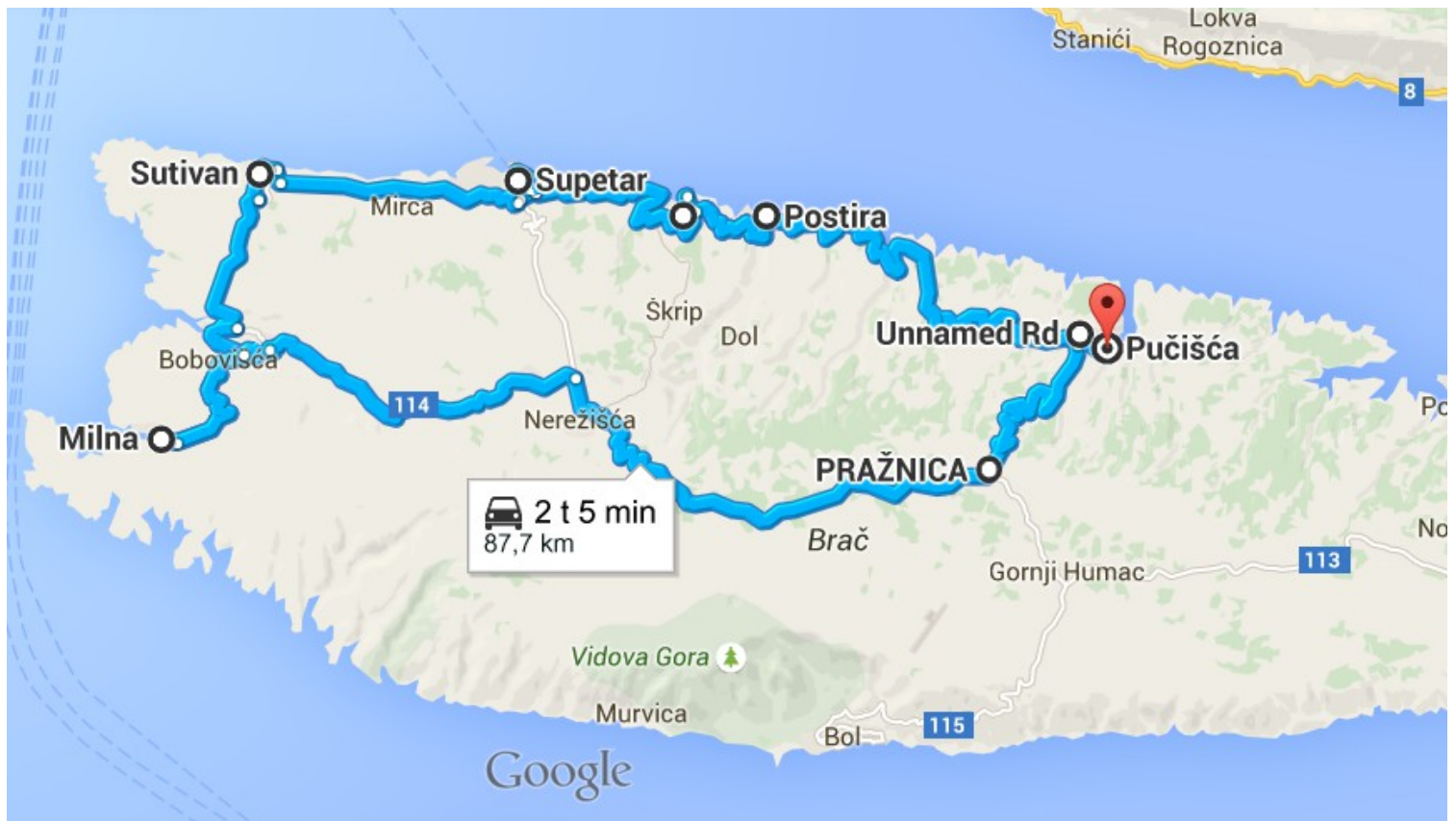
The next place is [Donji Humac](#).



This is [Nerežišća](#).



The last place we run through before we are back to the apartment is [Pražnice](#).



This was our driving route the penultimate day of Brač.

The last day was to take the ferry back to Split, drive to the airport and deliver your car, travel with Norwegian back to Gardermoen, wait for Dalen Parkering to retrieve the car and then drive to Kongsvinger.