



The 11th day we traveled from Guilin to [Shanghai](#) with [China Eastern Airlines](#). We went from [Guilin Liangjiang International Airport](#) to [Shanghai Pudong International Airport](#).

When we got to Shanghai, the first item on the program was to walk on [The Bund](#) along [Huangpu River](#). The promenade is built above street level.

There are a number of tall buildings near The Bund. This one is called [Tomorrow Square](#), and is the 8th tallest building in Shanghai.



Here is decorated with flowers.



A group of uniformed men are also out walking.





Some pictures along The Bund.






Across the river is a series of tall buildings.



This district is called Pudong, and is the city's financial center.



This image of Pudong's probably taken one of those rare times that the air is clear. Air pollution is normally very high in Shanghai and other Chinese cities.




The building has a kind of hole in the top. It is [Shanghai World Financial Center](#). The highest is [Shanghai Tower](#), which is 632m and the tallest building in China and the second tallest in the world.



This is [Oriental Pearl Tower](#). It is 468 m high and is Asia's tallest and the world's 3rd tallest tower.








A section of wall around The Bund is decorated with creepers.



This bull is called [The Bund Bull](#).



Next stop was at the hotel that we would stay on until day 14. It's called [Hotel Equatorial Shanghai](#). We stayed on the 20th floor.



View from our room.



This is the sun at midday.



In an intersection just below are the cars in line for a red light.



Traffic below the hotel.



Same day as we came to Shanghai, I got a heavy cold, and I found it best to stay in our room all the time. Luckily they had room service with many dishes on the menu.



We saw a bit on Chinese television.



Here they show movie about Kermit and Miss Piggy.



This is a small temple just beyond the hotel. There is a lot of light in the evening.